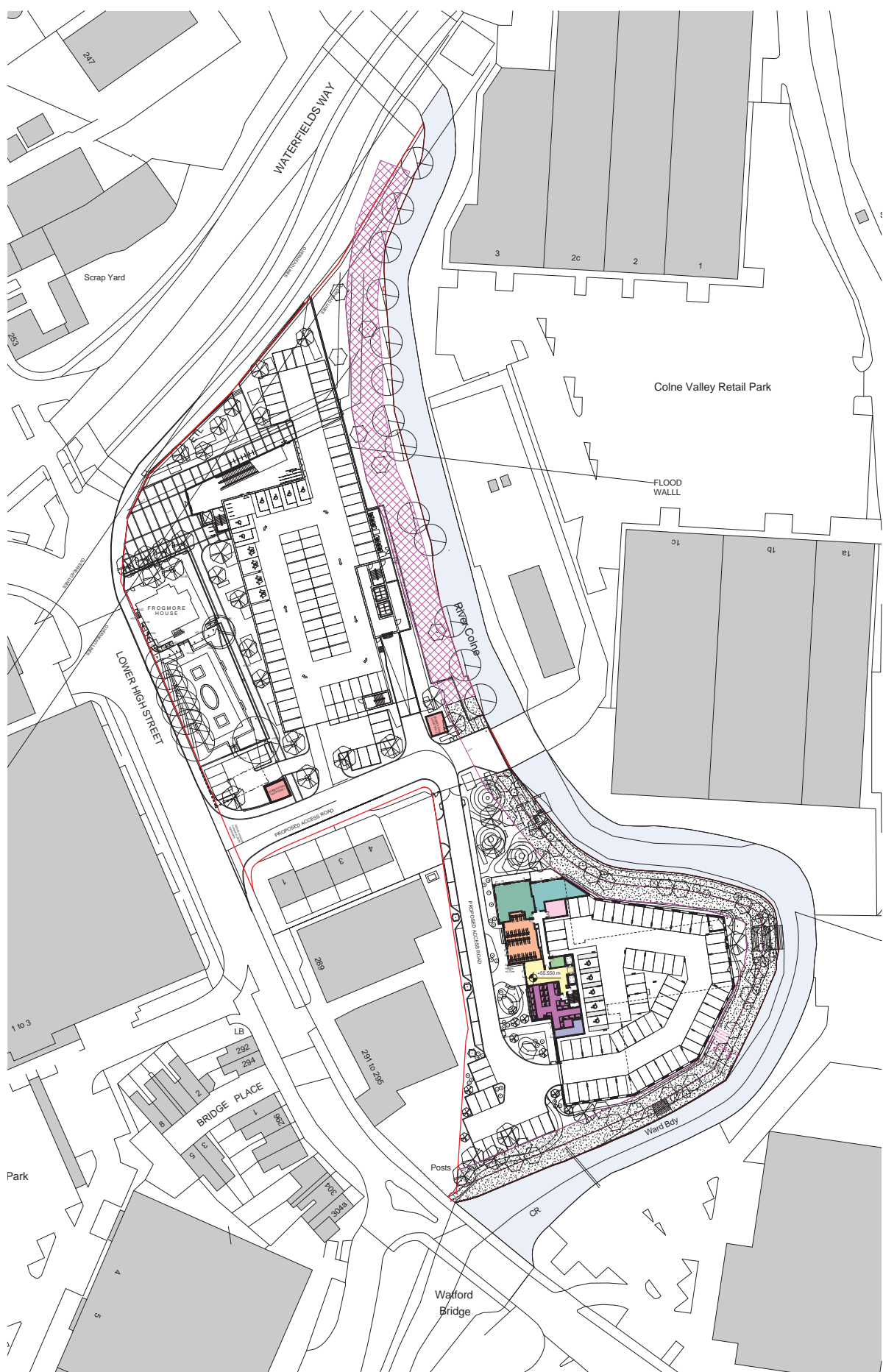






Notes  
 Do not scale from this drawing.  
 All contractors must visit the site and be responsible for taking and checking dimensions.  
 All construction information should be taken from figured dimensions only.  
 Any discrepancies between drawings, specifications and site conditions must be brought to the attention of the supervising officer.  
 This drawing & the works depicted are the copyright of John Thompson & Partners.  
 This drawing is prepared for the specific project stage in the Drawing Status section below and it is not intended to be used for any other purpose. Whilst all reasonable efforts are used to ensure drawings are accurate, JTP accept no liability for any reliance placed on, or use made of, this plan by anyone for purposes other than those stated in the Drawing Status below.



- KEY**
-  EA BUFFER ZONE
  -  EA BUFFER ZONE
  -  A - Environment Agency Maintenance Corridor
  -  B - 4m Reprofiled river bank

Proposed Site Plan - Ground Floor  
 1 : 500

P1 05.05.17 Planning Application Issue RA/CI DC

Rev	Date	Description	Drawn	Chkd

Drawing Status

**FOR PLANNING**

Client  
**St William LLP**



Project  
**Watford Gas Works**

Drawing Title  
**Proposed Site Plan - Ground Floor**

Scale @A1 As indicated Job Ref: 01105  
 Drawing No. MP\_04 Revision: P1

